

REPORT SAMPLES Of TIGER JILL

THE BEST SOLUTION FOR COMPLIANCE WITH FEDERAL, STATE And COUNTY REGULATIONS



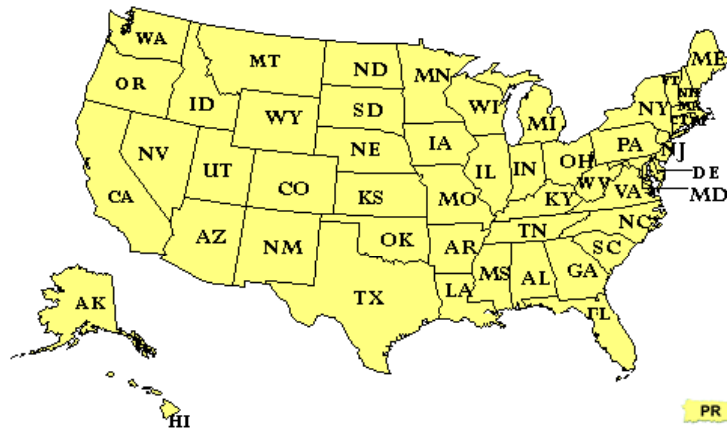
***SOFTWARE DEVELOPERS SINCE 1984
With
THOUSANDS OF PROSPEROUS CUSTOMERS***

<http://www.orangesoftware.com>

This file contains just a few of the hundreds of possible reports that can be generated within TIGER JILL. TIGER JILL is a modular program. Reports are dependent on the modules purchased.

**©Orange Enterprises, Inc.
2377 W. Shaw, Suite 205 Fresno, CA 93711**

TIGER JILL Pesticide Use Reporting and Record keeping assists in compliance with Federal, State and County Regulations nationwide.



Access to Label and MSDS Information is available within TIGER JILL via the internet with a click of the mouse.

The screenshot shows the TIGER JILL software interface for a material record. The material is identified as "Ro-neet 6-E" by Cedar Chemical. Key details include: EPA ID 73637, 00005, AA, 56077; Form: Emulsifiable Concentrate; Type: Herbicide; Purchase Unit: Gallon; Application Unit: Dounce (volume); Family: Undefined; Toxicity: Caution; Harvest Interval: Day; Limit Rate Area Unit: Acre. A table below lists links for CA DPR, Label, and MSDS. The browser window shows the Cedar Chemical logo and the product name "RO-NEET 6-E Selective Herbicide" with a description: "Liquid Herbicide for Weed Control in Sugar Beets, Table Beets, and Spinach".

Line	Link Type	Link	Comment
1	CA DPR	46463	
2	Label	cedarchem.com/agricchem/downloads/RONEETlabel.pdf	
3	MSDS	cedarchem.com/agricchem/downloads/roneetmaterial.pdf	



TIGER JILL Report Samples
 Tel: (559) 229-2195
 Fax: (559) 229-9348

PEST CONTROL RECOMMENDATION

Reference: APL-M05-00540		ginstar	Proposed Application Date: 2/25/05		Expiration Date: 3/12/05	
Grower Name & ID R A Farms 10-05-10-10000		44 W. Shaw Ave Firebaugh, CA 93622			Office: 559-229-2195 Fax: 559-229-9348	
Applicator: R A Farms		44 W. Shaw Ave		Firebaugh, CA 93622		Office: 559-229-2195 Fax: 559-229-9348
Supplier: Western Farm Service		5018 Santa Fe Grade		Firebaugh, CA 93622		Office: 559-659-2086
Crop: Cotton		Treated Area: 150.00 ac	County: Fresno		Base & Meridian: M	

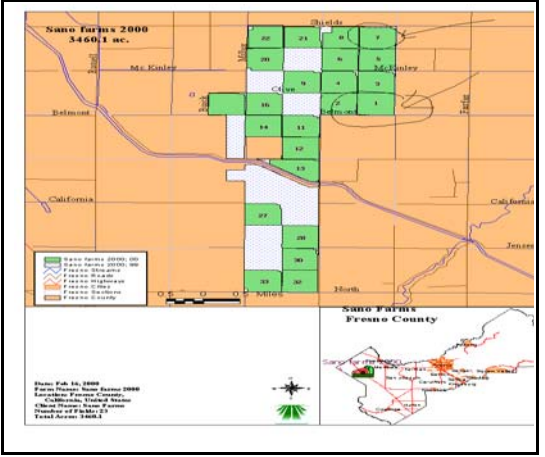
Site	Block	Area	Loads	Site	Block	Area	Loads
SA 33	33-A	150.00	1.57				

Product: Manufacturer & EPA II	Rate per ac	Dilution Per 100.00 gal	Total Purchased Material Needed	Tank Content Total 2,200.00 gal	Last Load Partial 1,250.00 gal
Ginstar ec Aventis CropScience USA LP 00264-00634-	8.00 oz	34.78 oz	9.38 gal	5.98 gal	3.40 gal
CottonQuick Griffin Corp 524-4-75	4.00 pt	17.39 pt	75.00 gal	47.83 gal	27.17 gal
No foam b Monterey 1050775-50008-AA	6.40 oz	27.83 oz	7.50 gal	4.78 gal	2.72 gal

Dilution: 23.00 gal/ac Application Method: Ground Tank Size: 2,200.00 gal 1.57 Loads
 Reentry Interval: 3 days Preharvest Interval: 7 days Reason: Field Observation Area Per Load 95.65 ac
 Pest:

Special Instructions

State Restricted Material. Permit & Notice of Intent (NOI) Required.
 Protective gear: Goggles, Protective clothing, Rubber boots, Rubber gloves.
 Keep out of streams, ponds, and drainage systems .



Groundwater Protection Notice: You must follow the appropriate management practices specified in your permit to protect the groundwater.

SA 33 The pesticide is incorporated on at least 90% of the treated area within 7 days after application by mechanical method, sprinkler or low flow irrigation, including chemigation if the label allows it. Use a minimum of 1/4" irrigation water and a maximum of either 1" or the maximum amount of irrigation water on the label, at application rates that do not cause surface runoff. (This restriction does not apply to bentazon or band treatments.)

READ LABELS BEFORE USING

I Certify that I have considered alternative and mitigation measures that would substantially lessen any significant impact on the environment, and have adopted those found feasible.

PCA Name: C Steve 1234 PCA Signature: _____ 02/25/05

ORANGE DUSTERS, INC.
 2377 W. Shaw, Suite 205
 Fresno, CA 93711
 Tel: (559) 229-2195
 Fax:(559) 229-9348

RESTRICTED USE PESTICIDE APPLICATIONS
 (APPLICATION FEDERAL RUP)

Block Completion Date: 01/01/2000 - 12/31/2000

Owner: BIG BOY FARMS		Block: BOLL 10CBB	Crop: COTTON	Planted Area: 208.00 ac
Location: DJF 10 SE				
Section: 10 Township: 22S Range: 22E B/M: M				
Application Date & Time	Applicator License	Product Name EPA ID		Total Applied Area Treated
8/23/00 9:20 pm	ORANGE DUSTERS INC. 03644-00000	CURACRON 8E 00100-00669-AA-00000		26.00 gal 208.00 ac
9/25/00 8:15 pm	ORANGE DUSTERS INC. 03644-00000	FOLEX 00264-00498-AA-00000		45.50 gal 208.00 ac
10/4/00 9:05 pm	ORANGE DUSTERS INC. 03644-00000	STARFIRE CONCENTRATE 10182-00103-ZA-00000		24.38 gal 208.00 ac

Owner: BIG BOY FARMS		Block: BOLL 26CBB	Crop: COTTON	Planted Area: 302.00 ac
Location: DAIRY 26 S 1/2				
Section: 26 Township: 22S Range: 22E B/M: M				
Application Date & Time	Applicator License	Product Name EPA ID		Total Applied Area Treated
8/23/00 7:20 pm	ORANGE DUSTERS INC. 03644-00000	CURACRON 8E 00100-00669-AA-00000		37.75 gal 302.00 ac
10/5/00 0:15 am	ORANGE DUSTERS INC. 03644-00000	DEF 6 03125-00282-AA-00000		75.50 gal 302.00 ac
10/14/00 4:30 pm	ORANGE DUSTERS INC. 03644-00000	STARFIRE CONCENTRATE 10182-00103-ZA-00000		35.39 gal 302.00 ac

Owner: J.G.B. COMPANY		Block: JGB 01021	Crop: COTTON	Planted Area: 521.00 ac
Location: EL RICO 10				
Section: 10 Township: 22S Range: 21E B/M: M				
Application Date & Time	Applicator License	Product Name EPA ID		Total Applied Area Treated
2/11/00 10:40 am	ORANGE DUSTERS INC. 03644-00000	WEEDAR 00264-00002-AA-00000		97.68 gal 521.00 ac
2/11/00 10:40 am	ORANGE DUSTERS INC. 03644-00000	GRAMOXONE EXTRA 10182-00280-AA-00000		48.88 gal 521.00 ac
9/20/00 7:45 pm	ORANGE DUSTERS INC. 03644-00000	STARFIRE CONCENTRATE 10182-00103-ZA-00000		16.41 gal 300.00 ac
9/22/00 9:35 pm	ORANGE DUSTERS INC. 03644-00000	STARFIRE CONCENTRATE 10182-00103-ZA-00000		12.09 gal 221.00 ac
9/29/00 10:20 pm	ORANGE DUSTERS INC. 03644-00000	STARFIRE CONCENTRATE 10182-00103-ZA-00000		25.90 gal 221.00 ac

ORANGE DUSTERS, INC.
 2377 W. Shaw, Suite 205
 Fresno, CA 93711
 Tel: (559) 229-2195
 Fax:(559) 229-9348

APLICACIÓN DE PESTICIDAS DE USO RESTRINGIDO

(APLICACIÓN FEDERAL RUP)

Block Completion Date: 01/01/2000 - 12/31/2000

Propietario BIG BOY FARMS	Parcela BOLL 10CBB	Cultivo: COTTON	Area Plantada: 208.00 ac
Lugar: DJF 10 SE			
Sección: 10	Municipio: 22S	Distancia: 22E	B/M: M

Aplicación Fecha y Hora	Aplicador Licencia	Nombre del Producto EPA ID	Aplicado Total Area Tratada
8/23/00 9:20 pm	ORANGE DUSTERS INC. 03644-00000	CURACRON 8E 00100-00669-AA-00000	26.00 gal 208.00 ac
9/25/00 8:15 pm	ORANGE DUSTERS INC. 03644-00000	FOLEX 00264-00498-AA-00000	45.50 gal 208.00 ac
10/4/00 9:05 pm	ORANGE DUSTERS INC. 03644-00000	STARFIRE CONCENTRATE 10182-00103-ZA-00000	24.38 gal 208.00 ac

Propietario BIG BOY FARMS	Parcela BOLL 26CBB	Cultivo: COTTON	Area Plantada: 302.00 ac
Lugar: DAIRY 26 S 1/2			
Sección: 26	Municipio: 22S	Distancia: 22E	B/M: M

Aplicación Fecha y Hora	Aplicador Licencia	Nombre del Producto EPA ID	Aplicado Total Area Tratada
8/23/00 7:20 pm	ORANGE DUSTERS INC. 03644-00000	CURACRON 8E 00100-00669-AA-00000	37.75 gal 302.00 ac
10/5/00 0:15 am	ORANGE DUSTERS INC. 03644-00000	DEF 6 03125-00282-AA-00000	75.50 gal 302.00 ac
10/14/00 4:30 pm	ORANGE DUSTERS INC. 03644-00000	STARFIRE CONCENTRATE 10182-00103-ZA-00000	35.39 gal 302.00 ac

Propietario J.G.B. COMPANY	Parcela JGB 01021	Cultivo: COTTON	Area Plantada: 521.00 ac
Lugar: EL RICO 10			
Sección: 10	Municipio: 22S	Distancia: 21E	B/M: M

Aplicación Fecha y Hora	Aplicador Licencia	Nombre del Producto EPA ID	Aplicado Total Area Tratada
2/11/00 10:40 am	ORANGE DUSTERS INC. 03644-00000	WEEDAR 00264-00002-AA-00000	97.68 gal 521.00 ac
2/11/00 10:40 am	ORANGE DUSTERS INC. 03644-00000	GRAMOXONE EXTRA 10182-00280-AA-00000	48.88 gal 521.00 ac
9/20/00 7:45 pm	ORANGE DUSTERS INC. 03644-00000	STARFIRE CONCENTRATE 10182-00103-ZA-00000	16.41 gal 300.00 ac
9/22/00 9:35 pm	ORANGE DUSTERS INC. 03644-00000	STARFIRE CONCENTRATE 10182-00103-ZA-00000	12.09 gal 221.00 ac
9/29/00 10:20 pm	ORANGE DUSTERS INC. 03644-00000	STARFIRE CONCENTRATE 10182-00103-ZA-00000	25.90 gal 221.00 ac

Orange Enterprises, Inc.
 2377 W. Shaw, Suite 205
 Fresno, Ca 93711
 Tel: (559) 229-2195
 Fax: (559) 229-9348

WORKER PROTECTION STANDARD
 (APPLICATION FEDERAL WPS)

BEN-BMMT17	Owner: VIMAX VINEYARDS	Crop: Wine Grapes
Section: 1	Township: 13N Range: 11W B/M: M	Planted Area: 8.14 ac
County: Lake	Location: 200 HWY 100 - BEN VALLEY	

Application Start Date & Time End	<i>Do Not Harvest Until</i> Do Not Enter Until	<i>Time to Harvest</i> Time to Site Entry	Product Name	EPA ID	Active Ingredient	Post
Reference	00-APL-00479					
06/21/00	<i>8/31/00 1:00 pm</i>	<i>66 days</i>				
06/26/00 1:00 pm	<i>6/27/00 1:00 pm</i>	<i>1 day</i>	Dithane df	707-180-AA	mancozeb	
06/21/00	<i>8/31/00 1:00 pm</i>	<i>66 days</i>				
06/26/00 1:00 pm	<i>6/27/00 1:00 pm</i>	<i>1 day</i>	Latron B-1956	707-50044-AA	spreader-sticker	
06/21/00	<i>8/31/00 1:00 pm</i>	<i>66 days</i>				
06/26/00 1:00 pm	<i>6/27/00 1:00 pm</i>	<i>1 day</i>	Rally 40w	707-215-AA	myclobutanol	

BEN-BMPC01	Owner: VIMAX VINEYARDS	Crop: Wine Grapes
Section: 1	Township: 13N Range: 11W B/M: M	Planted Area: 9.25 ac
County: Lake	Location: 200 HWY 100 - BEN VALLEY	

Application Start Date & Time End	<i>Do Not Harvest Until</i> Do Not Enter Until	<i>Time to Harvest</i> Time to Site Entry	Product Name	EPA ID	Active Ingredient	Post
06/21/00	<i>8/31/00 1:00 pm</i>	<i>66 days</i>				
06/26/00 1:00 pm	<i>6/27/00 1:00 pm</i>	<i>1 day</i>	Dithane df	707-180-AA	mancozeb	
06/21/00	<i>8/31/00 1:00 pm</i>	<i>66 days</i>				
06/26/00 1:00 pm	<i>6/27/00 1:00 pm</i>	<i>1 day</i>	Latron B-1956	707-50044-AA	spreader-sticker	
06/21/00	<i>8/31/00 1:00 pm</i>	<i>66 days</i>				
06/26/00 1:00 pm	<i>6/27/00 1:00 pm</i>	<i>1 day</i>	Rally 40w	707-215-AA	myclobutanol	

BEN-BMPC02	Owner: VIMAX VINEYARDS	Crop: Wine Grapes
Section: 1	Township: 13N Range: 11W B/M: M	Planted Area: 6.70 ac
County: Lake	Location: 200 HWY 100 - BEN VALLEY	

Application Start Date & Time End	<i>Do Not Harvest Until</i> Do Not Enter Until	<i>Time to Harvest</i> Time to Site Entry	Product Name	EPA ID	Active Ingredient	Post
06/21/00	<i>8/31/00 1:00 pm</i>	<i>66 days</i>				
06/26/00 1:00 pm	<i>6/27/00 1:00 pm</i>	<i>1 day</i>	Dithane df	707-180-AA	mancozeb	
06/21/00	<i>8/31/00 1:00 pm</i>	<i>66 days</i>				
06/26/00 1:00 pm	<i>6/27/00 1:00 pm</i>	<i>1 day</i>	Latron B-1956	707-50044-AA	spreader-sticker	
06/21/00	<i>8/31/00 1:00 pm</i>	<i>66 days</i>				
06/26/00 1:00 pm	<i>6/27/00 1:00 pm</i>	<i>1 day</i>	Rally 40w	707-215-AA	myclobutanol	

Orange Enterprises, Inc.
2377 W. Shaw, Suite 205
Fresno, Ca 93711
Tel: (559) 229-2195
Fax: (559) 229-9348

NORMAS DE PROTECCIÓN PARA EL TRABAJADOR (APLICACIÓN FEDERAL WPS)

Block Completion Date: 06/26/2000 - 06/26/2000

BENMORE-BMPC01		Owner: VIMAX VINEYARDS	Cultivo: Wine Grapes
Sección: 1	Municipio: 13N	Distancia: 11W B/M: M	Area Plantada: 9.25 ac
Lugar: HWY 100 - BENMORE VALLEY RD			

Aplicación Fecha y Hora	No Entre hasta:	Lugar de Entrada Restringuida	Nombre del Producto	EPA ID	Ingrediente Activo	Anunciado
06/26/00 1:00 pm	6/27/00 1:00 pm	1 day	Dithane df	00707-00180-AA-000	mancozeb	
06/26/00 1:00 pm	6/27/00 1:00 pm	1 day	Latron B-1956	00707-50044-AA-000	spreader-sticker	
06/26/00 1:00 pm	6/27/00 1:00 pm	1 day	Rally 40w	00707-00215-AA-000	myclobutanil	

BENMORE-BMPC02		Owner: VIMAX VINEYARDS	Cultivo: Wine Grapes
Sección: 1	Municipio: 13N	Distancia: 11W B/M: M	Area Plantada: 6.70 ac
Lugar: HWY 100 - BENMORE VALLEY RD			

Aplicación Fecha y Hora	No Entre hasta:	Lugar de Entrada Restringuida	Nombre del Producto	EPA ID	Ingrediente Activo	Anunciado
06/26/00 1:00 pm	6/27/00 1:00 pm	1 day	Dithane df	00707-00180-AA-000	mancozeb	
06/26/00 1:00 pm	6/27/00 1:00 pm	1 day	Latron B-1956	00707-50044-AA-000	spreader-sticker	
06/26/00 1:00 pm	6/27/00 1:00 pm	1 day	Rally 40w	00707-00215-AA-000	myclobutanil	

BENMORE-BMPC15		Owner: VIMAX VINEYARDS	Cultivo: Wine Grapes
Sección: 1	Municipio: 13N	Distancia: 11W B/M: M	Area Plantada: 4.26 ac
Lugar: HWY 100 - BENMORE VALLEY RD			

Aplicación Fecha y Hora	No Entre hasta:	Lugar de Entrada Restringuida	Nombre del Producto	EPA ID	Ingrediente Activo	Anunciado
06/26/00 1:00 pm	6/27/00 1:00 pm	1 day	Dithane df	00707-00180-AA-000	mancozeb	
06/26/00 1:00 pm	6/27/00 1:00 pm	1 day	Latron B-1956	00707-50044-AA-000	spreader-sticker	
06/26/00 1:00 pm	6/27/00 1:00 pm	1 day	Rally 40w	00707-00215-AA-000	myclobutanil	

BENMORE-BMPC16		Owner: VIMAX VINEYARDS	Cultivo: Wine Grapes
Sección: 1	Municipio: 13N	Distancia: 11W B/M: M	Area Plantada: 2.14 ac
Lugar: HWY 100 - BENMORE VALLEY RD			

Aplicación Fecha y Hora	No Entre hasta:	Lugar de Entrada Restringuida	Nombre del Producto	EPA ID	Ingrediente Activo	Anunciado
06/26/00 1:00 pm	6/27/00 1:00 pm	1 day	Dithane df	00707-00180-AA-000	mancozeb	
06/26/00 1:00 pm	6/27/00 1:00 pm	1 day	Latron B-1956	00707-50044-AA-000	spreader-sticker	
06/26/00 1:00 pm	6/27/00 1:00 pm	1 day	Rally 40w	00707-00215-AA-000	myclobutanil	

Orange Enterprises, Inc.
 2377 W. Shaw, Suite 205
 Fresno, Ca 93711
 Tel: (559) 229-2195
 Fax: (559) 229-9348

APPLICATION SHIPPER PACKER

Completion Date Range From: 1/1/99 to 12/31/99

Operator ID Number 49-99-4908000		Operator (Grower) VIMAX VINEYARDS		Address PO BOX 56		City GEYSERVILLE		State California		Postal Code 95441	
Block GEMB13		Site ID 2		Total Planted Area 96.66 ac		County 49	Section 7	Town 10N	Range 9W	B & M M	
29143-00 Commodity Crop Crop: Wine Grapes Variety: Malbec		Site Location: 22507 RIVER ROAD-GEYSERVILLE									
Dates of Harvest											
Start Complete 10/31/99											

Complete Date	Treated Area	A/M	Product EPA ID and Manufacturer	Dilution per ac	Form	Active Ingredient	Active Ingredient Content		Amounts Applied			Lb Active Ingred per ac	Harvest Interval
							Dry	Liquid	Gal per 100 gal	Gal per Acre	Lb per Acre		
01/14/99 Banded	3.10 ac 1.16 ac	G	Roundup ultra herbicide 00524-00475-ZB-00000 Monsanto	25.00	EC	glyphosate,		4.00 lb/gal	1.00	0.09 0.25		0.38 1.00	14 days
01/14/99 Banded	3.10 ac 1.16 ac	G	Goal 2xl herbicide 00707-00243-AA-00000 Rohm & haas	25.00	Liq	oxyfluorfen		2.00 lb/gal	4.00	0.38 1.00		0.75 2.00	14 days
01/14/99 Banded	3.10 ac 1.16 ac	G	Prowl 3.3 ec herbicide 00241-00337-AA-00000 Cyanamid	25.00	EC	pendimethalin		3.30 lb/gal	4.00	0.38 1.00		1.24 3.30	14 days
06/22/99 Banded	3.10 ac 1.16 ac	G	Roundup ultra herbicide 00524-00475-ZB-00000 Monsanto	26.17	EC	glyphosate,		4.00 lb/gal	2.00	0.20 0.52		0.79 2.09	14 days
07/30/99	3.10 ac	G	Roundup ultra herbicide 00524-00475-ZB-00000 Monsanto	13.74	EC	glyphosate,		4.00 lb/gal	4.00	0.55		2.20	14 days
12/23/99 Banded	3.10 ac 1.16 ac	G	Roundup ultra herbicide 00524-00475-ZB-00000 Monsanto	24.87	EC	glyphosate,		4.00 lb/gal	2.00	0.19 0.50		0.75 1.99	14 days
12/23/99 Banded	3.10 ac 1.16 ac	G	Goal 2xl herbicide 00707-00243-AA-00000 Rohm & haas	24.87	Liq	oxyfluorfen		2.00 lb/gal	2.00	0.19 0.50		0.37 0.99	14 days
12/23/99 Banded	3.10 ac 1.16 ac	G	Surflan a.s. herbicide 62719-00112-AA-00000 Dow Elanco	24.87	Liq	oryzalin		4.00 lb/gal	6.00	0.56 1.49		2.24 5.97	14 days

TIGER JILL - Report Samples
 2377 W Shaw, Suite 205
 Fresno, CA 93705
 559-229-2195
 559-229-9348

APPLICATION SHIPPER PACKER (EurepGAP)

Completion Date Range From: 1/1/07 to 12/31/07

Operator ID Number 15-07-1510000	Operator (Grower) Peaches LLC	Address P O Box 34000	City Fowler	State California	Postal Code 93625			
Block 1 Peach	Site ID 1	Total Planted Area 50.00 ac	County 15	Section 30	Town 30S	Range 28E	B & M M	Site 1 Peach
Commodity Crop 5004-00	Site Location: West 48 Rows							
Crop: Peaches								
Variety:								
Dates of Harvest								
Start	Complete							

Complete Date	Treated Area	A/M	Product EPA ID and Manufacturer	Dilution per ac	Form	Active Ingredient	Active Ingredient Content		Amounts Applied			Lb Active Ingred per ac	Intervals Reentry Harvest
							Dry	Liquid	Gal per 100 gal	Gal per Acre	Lb per Acre		
							01/25/07	50.00 ac	G	Britz Supreme Spray Oil 10951-16-AA Britz	200.00		
01/25/07	50.00 ac	G	ZIRAM 76DF 4581-140-ZC Cerexagri, Inc.	200.00	Powder	ziram	0.76 lb/lb				8.00	6.08	2 day 30 day

Equipment: Sprayer 3401, Sprayer 3403, Sprayer 6802

Crew: Carlos M Lopez, Jesus A Ruiz, Jose H Lopez, , Rogelio S Gonzalez, , Mario A Bojorquez.

03/07/07	50.00 ac	G	ORBIT 100-702-AA Syngenta Crop	100.00	Liq	propiconazole		3.56 lb/gal	0.03	0.03		0.11	24 hr 1 day
03/07/07	50.00 ac	G	DIPEL DF INSECTICIDE 73049-39-AA Valent USA	100.00	DF	b.t. subsp. kurstaki str.	0.10 lb/lb				1.00	0.10	24 hr 1 day

Equipment: JD02, JD03, JD04, Sprayer 3402, Sprayer 3403, Sprayer 3404

Crew: Carlos M Lopez, Jose H Lopez, , .

TIGER JILL - Report Samples
 2377 W Shaw, Suite 205
 Fresno, CA 93705
 559-229-2195
 559-229-9348

Pesticide Treatment Crop History Report for Tomatoes and Peaches



724 Main Street, Woodland, CA 95695

For TOMATOES fax to Renee at 530-309-4925, Cell 530-304-7065 or 662-9825

For PEACHES fax to Ron at 530-673-5888, Cell 530-304-0800



Page: 1

Grower Name or Peaches LLC				Crop: Peaches							
Number	P O Box 34000	Fowler	California	93625	Total Planted Area		50.00				
MS Field #		Site ID 1	Block 1 Peach		County Permit: 15-06-1501000						
Section	30	Township	30S	Range	28E	Meridian	M				
Date / Time Completed	Treated Acres	Variety:	How Applied (Air or Grd)	Pesticide Used Name EPA Number	Type of Product (Liq or Dry)	Active Ingredient	Rate	Dilution Volume	Active Ingredient per Acre	PHI	Target Pest
01/19/06 6:00 pm	50.00		G	Britz 415 Supreme Spray Oil 10951-15-ZA	Liq	Petroleum Distillate	5.00 gal	250.00	71.00 71.00	30 day	Peach twig borer
01/19/06 6:00 pm	50.00		G	Asana XL 352-515-AA	Liq	esfenvalerate	10.00 oz	250.00	0.05 0.05	30 day	Peach twig borer
01/19/06 6:00 pm	50.00		G	Kocide 2000 1812-358-AA	Dry	cupric hydroxide	8.00 lb	250.00	4.30 4.30	30 day	Shot hole
02/24/06 2:20 pm	50.00		G	Orbit Fungicide 100-702-AA	Liq	propiconazole	4.00 oz	150.00	0.11 0.11	1 day	Brown rot
02/24/06 2:20 pm	50.00		G	Dipel DF 73049-39-AA	Dry	b.t. subsp. kurstaki str. eg2348	1.00 lb	150.00	0.10 0.10	1 day	Oriental fruit moth



TIGER JILL - Report Samples
 2377 W Shaw, Suite 205
 Fresno, CA 93705
 559-229-2195
 559-229-9348

APPLICATION NOTIFICATION

APPLICATION WILL BEGIN: 4/21/06 4:00 pm

Location/Description of Treatment Area

Reference: 19458-06-APL

Block Name	Site ID	Location	Section	Town	Range	Treated Area
B BLOCK W&M	5215	B BLOCK W & M	07	22S	22E	100.00

Material	Rate	Notify Bee Keepers
GRAMOXONE MAX	28.00 oz	Yes

Restricted Entry Interval 24.00 hrs Pre-harvest Interval: 3 days

Notification List

John Smith	Mobile	let him know to put dog inside
Rebecca Adams	Home	
Huron Bees	Bee Keeper	Fax

D.O.T. HAZARDOUS MATERIALS MANIFEST

9/30/03

Grower: C. J. Farms

1234 W. Main Street
 El Centro, CA 92243-4127
 (760) 555-1211
 Operator ID: 13-02-130340A

Ship To: C. J. Farms

1234 W. Main Street
 El Centro, CA 92243-4127
 (760) 355-1161

# of Package	Package Size	HM	Description of Articles, Special Marks and Exception	ID Flag	Material Name EPA Number	Weight
4	1.00 lb		CONTAINER SIZE GREATER THAN: .001 PLACARD: NONE OFFERED; NOT REGULATED BY D.O.T.	NONE None	Javelin WG 2LB 0055947-00136-AA-0000000	4.40 lb
20	1.00 lb		CONTAINER SIZE GREATER THAN: .001 PLACARD: NONE OFFERED; NOT REGULATED BY D.O.T.	NONE None	Javelin WG 10LB 0055947-00136-AA-0000000	22.00 lb
3	1.00 gal		Not DOT regulated	N/A None	TRI-AD 73 1050990-50011-AA-0000000	30.90 lb
1	1.00 gal		Pesticides, liquid, toxic, flammable, n.o.s. (contains lambdacyhalothrin/xylene range solvent	None None	Warrior T Gal 010182-00434-AA-0000000	10.30 lb
28	Total					67.60 lb

This is to certify that the above named materials are properly classified, described, packaged, marked, and labeled, and are in proper condition for transportation, according to the applicable regulations of the D.O.T. When via tank truck, carrier certifies the cargo tank to be a proper container for the transportation of this commodity under applicable D.O.T. regulations.

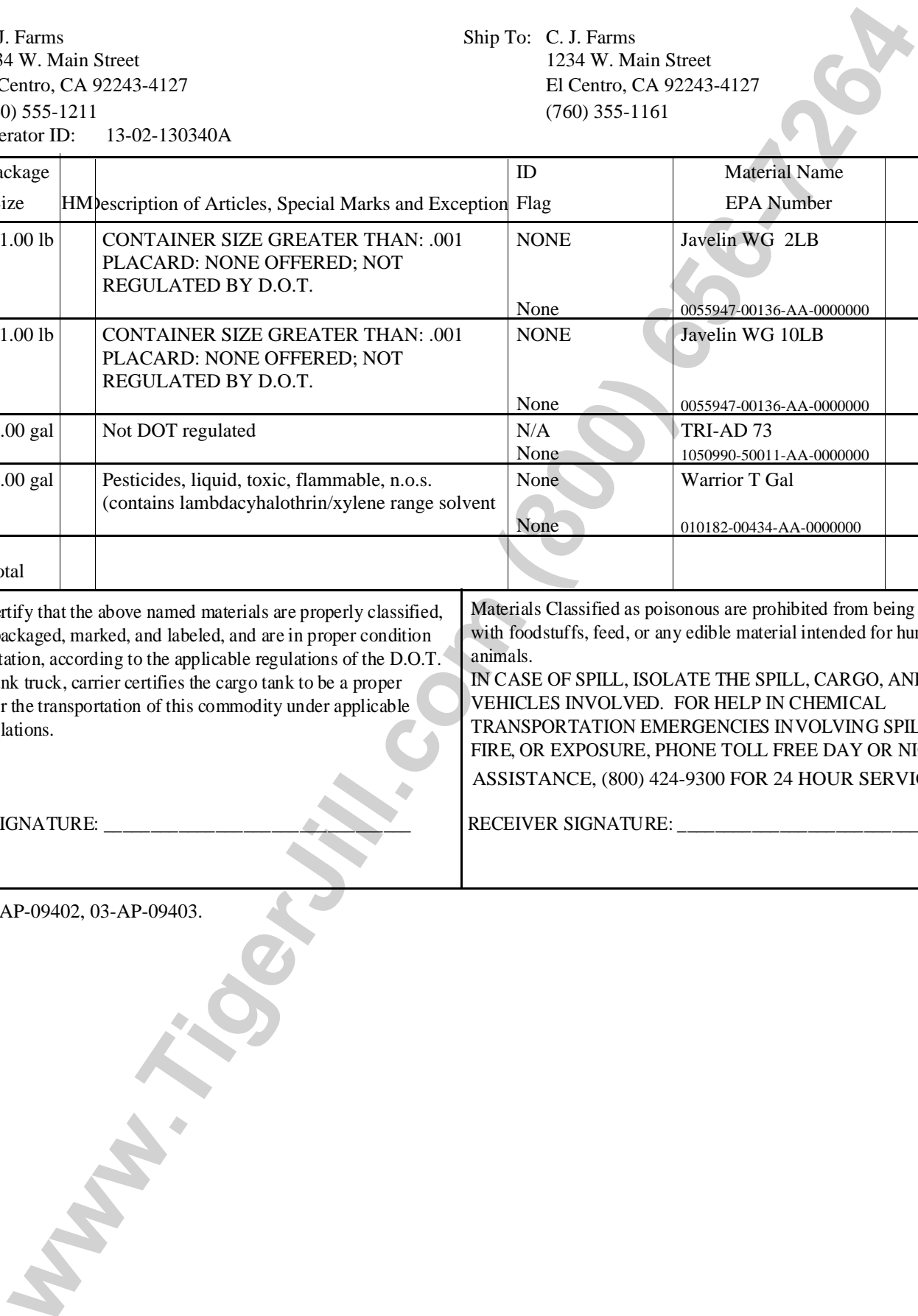
SHIPPER SIGNATURE: _____

Materials Classified as poisonous are prohibited from being transported with foodstuffs, feed, or any edible material intended for humans or animals.

IN CASE OF SPILL, ISOLATE THE SPILL, CARGO, AND VEHICLES INVOLVED. FOR HELP IN CHEMICAL TRANSPORTATION EMERGENCIES INVOLVING SPILL, LEAK, FIRE, OR EXPOSURE, PHONE TOLL FREE DAY OR NIGHT. FOR ASSISTANCE, (800) 424-9300 FOR 24 HOUR SERVICE.

RECEIVER SIGNATURE: _____

Records: 03-AP-09402, 03-AP-09403.



PRODUCTION AGRICULTURAL MONTHLY PESTICIDE USE REPORT

May 2000
 Month: Year:
 () Nursery

Operator ID / Permit No 17-00-4908000	Operator (Grower) VIMAX VINEYARDS	Address PO BOX 56			City GEYSERVILL	Zip Code 95441
Site Identification No 1-1	Total Planted Acres / Units 220.00 ac	County 17	Section 1	Township 13N	Range 11W	Base & Meridian M
29143-00 Commodity Crop / Site Treated Wine Grapes	Location: HWY 100 - BENMORE VALLEY RD BENMORE					

Chemical Code Number	Date/Time Application Completed	Acrage Units Treated	Applicat Method	Registration Number From Label	Total Formulated Product Used	Days Reentry	Rate Per Acre	Dilution	Product and Manufacturer
----------------------	---------------------------------	----------------------	-----------------	--------------------------------	-------------------------------	--------------	---------------	----------	--------------------------

BMPC24, BMPC23, BMPC14, BMPC14A, BMPC13, BMPC12, BMPC11, BMPC10, BMPC09, BMPC09A, BMPC08, BMPC07, BMPC06, BMPC05, BMPC04, BMPC03, BMPC07A

99900	5/11/00 3:30 pm	105.00 ac	Ground	55146-00064-AA-00000	17.66 gal	48.00 hr	1.35 pt	50.46 gal	Champ formula 2 flowable Agtrol
99900	5/11/00 3:30 pm	105.00 ac	Ground	48813-00001-ZE-00000	105.96 gal	48.00 hr	1.01 gal	50.46 gal	Saf-T-Side Brandt Consolidated

BMPC02, BMPC01, BMPC15, BMPC16, BMMT17, BMPC18, BMPC19, BMPC20, BMPC21, BMPC22, BMPC26

99900	5/15/00 12:00 pm	54.09 ac	Ground	55146-00064-AA-00000	9.00 gal	48.00 hr	1.33 pt	49.92 gal	Champ formula 2 flowable Agtrol
99900	5/15/00 12:00 pm	54.09 ac	Ground	00707-50044-AA-00000	0.63 gal	48.00 hr	1.50 oz	49.92 gal	Latron B-1956 Rohm & haas

BMPC24, BMPC23, BMPC14, BMPC14A, BMPC13, BMPC12, BMPC11, BMPC10, BMPC09, BMPC09A, BMPC08, BMPC07, BMPC06, BMPC05, BMPC04, BMPC03, BMPC07A

99900	5/26/00 3:00 pm	105.00 ac	Ground	02935-00503-AA-00000	1,100.00 lb	24.00 hr	10.48 lb	gal	Special electric sulfur Wilbur-Ellis Company
-------	--------------------	--------------	--------	----------------------	----------------	-------------	-------------	-----	---

BMPC02, BMPC01, BMPC15, BMPC16, BMMT17, BMPC18, BMPC19, BMPC20, BMPC21, BMPC22, BMPC26

99900	5/27/00 10:00 am	54.09 ac	Ground	02935-00503-AA-00000	550.00 lb	24.00 hr	10.17 lb	gal	Special electric sulfur Wilbur-Ellis Company
-------	---------------------	-------------	--------	----------------------	--------------	-------------	-------------	-----	---

Report Prepared By: Russ Box Date: 09/30/03 Phone 707-555-1212 Reviewed By: _____

**STATE OF CALIFORNIA - ENVIRONMENTAL PROTECTION AGENCY
DEPARTMENT OF PESTICIDE REGULATION**

NOTICE OF INTENT TO APPLY RESTRICTED MATERIALS (33-126X Rev 3/90) PMIS 0032

Rec.# M00-APL-02894-1

() Nursery

County 16	Section 14	Township 22S	Range 22E	Base & Meridian M	Method A	Permitte / Customer GIL FARMS	Applicator Name & Address ORANGE DUSTERS INC. P.O. BOX 9200 CORCORAN, CA 93212		
Operator Identification Number 16-00-1600062				Site Identification Number 0214E		Planted Area 315.90 ac			
Location DELTA 14 E						Block ID DELTA 0214E			
Date / Time Applied Proposed: 11/22/00 6:50 pm				Area Treated Proposed 315.90 ac		Commodity or Site Treated COTTON		Crop ID 29121-00	
Restricted Material	Chemical Number	Product and Manufacturer			Registration Number From Label		Rate Per ac	Dilution Volume	Treated Pest
N	0	POLY-FOLIANT MOORE AG. PROD.			49517-00001-AA-00000		2.50 gal	5.00 gal	defoliation
Y	16011	STARFIRE HERBICIDE ICI AMERICAS			10182-103-ZA-0000000		21.70 oz	5.00 gal	
Days Reentry 48 hr	Days Preharvest 30 day	Application Supervised By J. Jones				NW COTTON	N COTTON	NE ALFALFA	
Environmental Changes / Comments						W COTTON	Target Area	E ALFALFA	
Submitted By: J Galvin		Date 09/30/03	Time 4:28PM	PCA Name UDI SOSNIK 12345		SW COTTON	S COTTON	SE ALFALFA	
Received By:		Box No.	Date	Time	Approved				
					Denied				

www.TigerJill.com (800) 656-264

**STATE OF CALIFORNIA - ENVIRONMENTAL PROTECTION AGENCY
DEPARTMENT OF PESTICIDE REGULATION
PESTICIDE USE REPORT (33-025 Rev 3/90) PMIS 0033**

Rec.# M00-APL-02894-1

() Nursery

County 16	Section 14	Township 22S	Range 22E	Base & Meridian M	Method A	Permitte / Customer GIL FARMS	Applicator Name & Address ORANGE DUSTERS INC. P.O. BOX 9200 CORCORAN, CA 93212		
Operator Identification Number 16-00-1600062				Site Identification Number 0214E		Planted Area 315.90 ac			
Location DELTA 14 E						Block ID DELTA 0214E			
Date / Time Applied Proposed: 11/22/00 6:50 pm Actual: 11/25/00 10:00 am			Area Treated Actual 315.90 ac		Commodity or Site Treated COTTON		Crop ID 29121-00		
Restricted Material	Chemical Number	Product and Manufacturer			Registration Number From Label	Total Formulated Product Used	Rate Per ac	Dilution Volume	
N	0	POLY-FOLIANT MOORE AG. PROD.			49517-00001-AA-00000	789.75 gal	2.50 gal	5.00 gal	
Y	16011	STARFIRE HERBICIDE ICI AMERICAS			10182-103-ZA-0000000	53.55 gal	21.70 oz	5.00 gal	
Days Reentry 48 hr	Days Preharvest 30 day	Application Supervised By J. Jones				NW COTTON	N COTTON	NE ALFALFA	
Environmental Changes / Comments						W COTTON	Target Area	E ALFALFA	
Submitted By: J Galvin		Date 09/30/03	Time 4:30PM	PCA Name UDI SOSNIK 12345		SW COTTON	S COTTON	SE ALFALFA	
Received By:		Box No.	Date	Time	Approved				
					Denied				

www.TigerJill.com (800) 656-264

STATE OF CALIFORNIA - ENVIRONMENTAL PROTECTION AGENCY
 DEPARTMENT OF PESTICIDE REGULATION
NOTICE OF APPLICATION

Rec.# M00-APL-02894-1

() Nursery

County 16	Section 14	Township 22S	Range 22E	Base & Meridian M	Method A	Permitte / Customer GIL FARMS	Applicator Name & Address ORANGE DUSTERS INC.			
Operator Identification Number 16-00-1600062				Site Identification Number 0214E		Planted Area 315.90 ac		P.O. BOX 9200 CORCORAN, CA 93212		
Location DELTA 14 E						Block ID DELTA 0214E				
Date / Time Applied Proposed: 11/22/00 6:50 pm Actual: 11/25/00 10:00 am				Area Treated Actual 315.90 ac		Commodity or Site Treated COTTON		Crop ID 29121-00		
Restricted Material	Chemical Number	Product and Manufacturer				Registration Number From Label	Total Formulated Product Used	Rate Per ac	Dilution Volume	
N	0	POLY-FOLIANT MOORE AG. PROD.				49517-00001-AA-00000	789.75 gal	2.50 gal	5.00 gal	
Y	16011	STARFIRE HERBICIDE ICI AMERICAS				10182-103-ZA-0000000	53.55 gal	21.70 oz	5.00 gal	
Days Reentry 48 hr		Days Preharvest 30 day		Application Supervised By J. Jones		NW COTTON		N COTTON		NE ALFALFA
Environmental Changes / Comments						W COTTON		Target Area		E ALFALFA
						SW COTTON		S COTTON		SE ALFALFA
Submitted By: J Galvin		Date 05/27/04	Time 3:12PM		PCA Name UDI SOSNIK 12345					
Received By:		Box No.	Date	Time	Approved					
					Denied					

www.TigerJill.com (800) 455-7264

**STATE OF CALIFORNIA - ENVIRONMENTAL PROTECTION AGENCY
DEPARTMENT OF PESTICIDE REGULATION
MONTHLY SUMMARY PESTICIDE USE REPORT PR-ENF-060 (EST 11/91)**

Operator (Firm Name) Spray-California, Inc.	Address P.O. Box 1000	City Salida	Zip Code 95368-1337	Phone 559-229-2195	
Operator ID / Permit Number 05-02-5004300	License Number 02000	County Name (Where Applied) Calaveras	Number 05	Month / Year of Use 1 / 2002	Total Number Of Applications 3

Application Codes : 10 = Structural 30 = Landscape 40 = Right-of-Way 50 = Public Health
Of Column E 80 = Vertebrate 91 = Fumigation (Nonfood / Nonfeed) 100 = Regulatory

	A	B	C	D	E	F	G
#	Product and Manufacturer	Registration Number From Label	Total Product Used	Number of Applications	Code	Commodity Treated	Units Treated
1	Direx 4L-CA Griffin Corp	01812-00257-ZA	9.50 gal	1	40		
2	Diuron 4L IVM Dow Agrosciences	62719-311	0.08 gal	1	40		
3	Goal 2XL herbicide Dow Agrosciences	00707-00243-AA	1.28 gal	2	40		
4	Pendulum 3.3 EC BASF	241-341	0.90 gal	1	40		
5	Roundup Pro herbicide Monsanto	00524-00475-ZA	2.58 gal	3	40		
6	Transline Dow Agrosciences	62719-259	0.32 gal	3	40		

Report Prepared By:

Date: 9/30/03

www.TigerJill.com

**STATE OF CALIFORNIA - ENVIRONMENTAL PROTECTION AGENCY
DEPARTMENT OF PESTICIDE REGULATION**

PRODUCTION AGRICULTURAL MONTHLY PESTICIDE USE REPORT : MULTIPLE SITE/COMMODITY PR-ENF-183 (EST. 10/91) PMIS-0102

Month 1	Year 2002	Nursery Y	County Fresno 10										
Section 21	Town 21S	Range 1W	Base & Meridian M	Operator ID 10-02-10-231231	Operator (Grower) 7 NORTH		Address Owanita Rd.		City Fresno	Zip 93654			
Site ID	Completion Date/Time	Commodity/Site Treated	Planted Area	Treated Area	Application Method	EPA Number	Total Material	Dilution per ac	Rate per ac	Reentry Interval	Product and Manufacturer		
1	1/10/02 4:00 pm	 MUM	0.04 ac	0.04 ac	5076-Elec	10163-208	0.13 oz	100 gal	3.28 oz	12 hrs	HEXYGON-50WP Gowan		
1	1/6/02 2:20 pm	 MUM	0.17 ac	0.17 ac	5054-Kink	50535-202-10-82	8.19 oz	100 gal	48.17 oz	12 hrs	DACONIL ULTREX Zeneca Professional Products		
1	1/9/02 3:00 pm	 MUM	0.17 ac	0.17 ac	5054-Kink	55146-62	0.15 oz	100 gal	26.89 ml	12 hrs	GIBGRO 4LS Agtrol		
1	1/16/02 1:00 pm	 MUM	0.04 ac	0.04 ac	5076-Elec	10163-208	0.11 oz	100 gal	2.68 oz	12 hrs	HEXYGON-50WP Gowan		
1	1/19/02 3:30 pm	 MUM	0.17 ac	0.17 ac	5054-Kink	279-1380-AA	3.78 oz	100 gal	22.22 oz	2 days	THIODAN 50 WP Fmc		

Report Prepared By: Randy Herndon

Date: 10/2/03 Phone:

Reviewed By: _____

**STATE OF CALIFORNIA - ENVIRONMENTAL PROTECTION AGENCY
DEPARTMENT OF PESTICIDE REGULATION**

PRODUCTION AGRICULTURAL MONTHLY PESTICIDE USE REPORT : MULTIPLE SECTION PR-ENF-184 (EST. 10/91) PMIS-0103

Month 1	Year 2002	Nursery Y	County Fresno 10		Operator ID 10-02-10-231231			Operator (Grower) 7 NORTH		Address Owanita Rd.		City Fresno		Zip 93654
Section	Town	Range	B/M	Site ID	Completion Date/Time	Planted Area	Treated Area	Application Method	EPA Number	Total Material	Dilution per ac	Rate per ac	Reentry Interval	Product and Manufacturer
MUM														
21	21S	1W	M	1	1/10/02 4:00 pm	0.04 ac	0.04 ac	5076-Elec	10163-208	0.13 oz	100 gal	3.28 oz	12 hrs	HEXYGON-50WP Gowan
21	21S	1W	M	1	1/6/02 2:20 pm	0.17 ac	0.17 ac	5054-Kink	50535-202-10-82	8.19 oz	100 gal	48.17 oz	12 hrs	DACONIL ULTREX Zeneca Professional Products
21	21S	1W	M	1	1/9/02 3:00 pm	0.17 ac	0.17 ac	5054-Kink	55146-62	0.15 oz	100 gal	26.89 ml	12 hrs	GIBGRO 4LS Agrol
21	21S	1W	M	1	1/16/02 1:00 pm	0.04 ac	0.04 ac	5076-Elec	10163-208	0.11 oz	100 gal	2.68 oz	12 hrs	HEXYGON-50WP Gowan
21	21S	1W	M	1	1/19/02 3:30 pm	0.17 ac	0.17 ac	5054-Kink	279-1380-AA	3.78 oz	100 gal	22.22 oz	2 days	THIODAN 50 WP Fmc

Report Prepared By: Randy Herndon

Date: 10/2/03 Phone:

Reviewed

SCHOOL SITE PESTICIDE USE REPORTING

STATE OF CALIFORNIA
PR-ENF-117 (EST 4/01)

DEPARTMENT OF PESTICIDE REGULATION
PEST MANAGEMENT & LICENSING BRANCH

APPLICATION YEAR 2002	BUSINESS 02000	BUSINESS/OPERATOR NAME Spray-California, Inc.			
BUSINESS ADDRESS P.O. Box 1000		CITY Salida	STATE CA	ZIP CODE 95368-1337	BUSINESS PHONE 559-229-2195

SCHOOL SITE CDC #/DAY CARE FACILITY # OR NAME & ADDRESS	COUNTY	Date & Time Application	LOCATION (# or name from list below)	Manufacturer & Name of Product Applied	EPA/California Registration Number From Label (include alpha code if possible)	Amount Used	Code (from list above)
12345	Fresno	4/1/02 12:00 pm	01,04,08	Monsanto Roundup Pro herbicide	00524-00475-ZA	15.00 gal	10
32411	Fresno	4/1/02 12:00 pm	02	Monsanto Roundup Pro herbicide	00524-00475-ZA	3.00 gal	10
32411	Fresno	4/5/02 12:00 pm	01,07,08,12,13,14	Monsanto Roundup Pro herbicide	00524-00475-ZA	18.00 gal	10

Report Prepared By:

Date: 9/30/03



Arizona Department of Agriculture

Environmental Services Division

1688 W. Adams, Phoenix, AZ 85007
Phone 602-542-0901 Fax 602-542-0466 Web-site www.azda.gov

OFFICE-USE-ONLY

Form 1080

Record Reference: M06-APL-02350
 SELLER HELENA CO. PSP 226 DATE 5/15/06 4/23/92
 GROWER PASQUEL PRODUCE PGP 10529 COUNTY _____
 PEST _____ PMA _____
 CONDITIONS .Aphids, adjuvant AREA YES ___ NO X

Label and Worker Safety Reentry Interval LABEL DAYS Pesticide Application

HARVEST DATE 4/1/01 INTERVAL 24 hr INTERVAL 24 hr TO HARVEST 7 day Date 5/15/06

Crop	Section	Township	Range	Acres
Broccoli	31	8S	18W	37.20

ADDITIONAL FIELD DESCRIPTION: Field name (treated area)
WN CHIRCO NE (9.20), WN CHIRCO NW (9.40), WN CHIRCO SE (9.20), WN CHIRCO SW (9.40)

Product / Brand Name	EPA Registration Number	Active Ingredient	Rate & Unit of Measure/Acre	Dilution/ 100 GAL.	Total Chemical
Dyne-amic	05905-50071	spreader-nonionic	0.22 pt	2.15 pt	1.00 gal
Provado 1.6f	03125-00457	imidacloprid	3.44 oz	34.41 oz	1.00 gal
WARRIOR T	10182-434	lambda-cyhalothrin	3.44 oz	34.41 oz	1.00 gal

Total Acres <u>37.20</u>	Total Volume Per Acre <u>10.00</u>	DEQ Soil Applied YES ___ NO <u>X</u>	Supplemental Label Required YES ___ NO <u>X</u>	Air <u>X</u> Ground ___ Chemigation ___ Other: _____
--------------------------	------------------------------------	--------------------------------------	---	---

Label Restrictions / Special Instructions:

Custom Applicator PIERCE AVIATION YUMA Delivery Location _____

PGP/PCA NO. 3466

Grower / Agent's or Advistor's Signature

I, undersigned certify that the above instructions comply with Arizona Revised Statutes, Title 3, Article 6 and A.A.C R-3-302

A.R.S. 3-363 PESTICIDE APPLICATION REPORT

I, the undersigned, certify that an application of pesticides was made by the designated applicator in strict compliance with the above written recommendation instructions on the date and under the conditions specified below:

Equipment Tag#:	Time(s) of Application	Wind Direction & Velocity	Date(s) Applied

DEVIATION FROM INSTRUCTIONS: _____

Company Name: PIERCE AVIATION YUMA PGP/CA NO. 01
 Grower/Applicator Signature: _____ PUP/PUC _____
 Print Operator(s)/Pilot Name -- AAP NO. -

NOTE: this document must be submitted to the ADA NO LATER than the Thursday following the Calendar week in which the application was completed.

COPY DISTRIBUTION: 1 & 2--Applicator 3--Advisor 4--Seller 5--Grower

Tiger JILL Another Quality Product of Orange Enterprises, Inc.

APPLICATION RECORD FOR RESTRICTED-USE PESTICIDE (Connecticut)

PLEASE CHECK THIS BOX IF YOUR ADDRESS HAS CHANGED

Applicator Branson Jon B. Cert. No.: 1724
 (Last Name) (First) (MI)

Home 64 Trailway Guilford CT 06007
 Address: (Street) (City) (State) (Zip)

Firm Name B.W. & Sons, Inc.

Firm Address: 1355 B P Road Guilford CT 01407

The undersigned hereby makes the following statements for the purpose of complying with section 22a-58(c) of the Conn Gen Statutes. Page 1 of 1

This information would be sent to the:
 DEP - Pesticide Control Section
 79 Elm Street
 Hartford, CT 06106 by January 31.

Date of Application Mo./Day/Yr.	Common Name of Pesticide	EPA Product Regist. No.	Amount of Pesticide Used	Crop and Site (Field ID) of Applications	Total Amt. Acreage Treated or Square	Place of Application (Street Address and Town)
4/4/2002	.Lorsban 4E	62719-00220-AA	0.04 gal	Apples BWB-W27	0.42 ac	Sec4-East
4/4/2002	.Lorsban 4E	62719-00220-AA	0.06 gal	Apples BWB-W27	0.57 ac	Sec4-East
4/4/2002	.Lorsban 4E	62719-00220-AA	0.23 gal	Apples BWB-W27	2.29 ac	Sec4-East
4/4/2002	.Lorsban 4E	62719-00220-AA	0.16 gal	Apples BWB-W27	1.61 ac	Sec4-East
4/4/2002	.Lorsban 4E	62719-00220-AA	0.04 gal	Apples BWB-W27	0.41 ac	Sec4-East
7/24/2002	.Lorsban 4E	62719-00220-AA	0.04 gal	Apples BWB-W27	0.42 ac	Sec4-East
7/24/2002	.Lorsban 4E	62719-00220-AA	0.05 gal	Apples BWB-W27	0.57 ac	Sec4-East
7/24/2002	.Lorsban 4E	62719-00220-AA	0.21 gal	Apples BWB-W27	2.29 ac	Sec4-East
7/24/2002	.Lorsban 4E	62719-00220-AA	0.14 gal	Apples BWB-W27	1.61 ac	Sec4-East
7/24/2002	.Lorsban 4E	62719-00220-AA	0.04 gal	Apples BWB-W27	0.41 ac	Sec4-East
11/7/2002	CCW Mouse Bait	4-152	4.20 lb	Apples BWB-W27	0.42 ac	Sec4-East
11/7/2002	CCW Mouse Bait	4-152	5.70 lb	Apples BWB-W27	0.57 ac	Sec4-East
11/7/2002	CCW Mouse Bait	4-152	22.90 lb	Apples BWB-W27	2.29 ac	Sec4-East
11/7/2002	CCW Mouse Bait	4-152	16.10 lb	Apples BWB-W27	1.61 ac	Sec4-East
11/7/2002	CCW Mouse Bait	4-152	4.10 lb	Apples BWB-W27	0.41 ac	Sec4-East

TIGER JILL Report Samples
 Tel: (559) 229-2195
 Fax: (559) 229-9348

**THE TEXAS DEPARTMENT OF AGRICULTURE
 TEXAS AGRICULTURAL HAZARD COMMUNICATION ACT
 TEXAS WORKPLACE CHEMICAL LIST**

GROWER NAME & ID: POTATO FARMS, LLC	555-555-5555 HCR BOX 300	DALHART	79022
--	-----------------------------	---------	-------

SITE: BECK 19 CROP: Potatoes AREA: 125.00 ac

LOCATION:

DESCRIPTION: LOT 19 NW Corner

APPLICATION DATE & TIME	APPLICATOR LICENSE	PRODUCT NAME EPA REGISTRATION	APPL. RATE AREA TREATED	MSDS
BLOCKS: BECK 19				
9/1/03 3:00 pm	Orange Dusters 123465	Dithane 707-180	1.75 lb 125.00 ac	Y
9/1/03 3:00 pm	Orange Dusters 123465	Dimethoate 400 34704-00207-AA	16.00 oz 125.00 ac	Y

SITE: BECK 4 CROP: Potatoes AREA: 122.00 ac

LOCATION:

DESCRIPTION: Corner of HCR 30 and Lot 4

APPLICATION DATE & TIME	APPLICATOR LICENSE	PRODUCT NAME EPA REGISTRATION	APPL. RATE AREA TREATED	MSDS
BLOCKS: BECK 4				
9/17/03 6:00 pm	Orange Dusters 123465	Bravo Zn 50534-204-10-82	1.25 pt 366.00 ac	Y
9/17/03 6:00 pm	Orange Dusters 123465	Monitor 4 liquid 03125-00280-AA	8.00 oz 366.00 ac	Y
9/17/03 6:00 pm	Orange Dusters 123465	Baythroid 2 03125-00351-AA	2.40 oz 244.00 ac	Y

SITE: CABRILLAS CROP: Potatoes AREA: 472.00 ac

LOCATION:

DESCRIPTION: C2-118AC,C4-118AC,C7-116AC,C14-120AC

APPLICATION DATE & TIME	APPLICATOR LICENSE	PRODUCT NAME EPA REGISTRATION	APPL. RATE AREA TREATED	MSDS
BLOCKS: CABRILLAS				
9/6/03 10:00 am	Orange Dusters 123465	Dithane df 00707-00180-AA	2.00 lb 472.00 ac	Y
9/6/03 10:00 am	Orange Dusters 123465	Quadris 10182-415	6.20 oz 472.00 ac	Y

Department of Agriculture
Olympia, Washington 98504

**NOTE: This form must be completed same day as the application
and it must be retained for 7 years. (Ref. RCW 17.21)**

1. Date of Application - Year 2002 Month: 7 Day: 16 Time: 9:30 am

2. Name of person for whom the pesticide was applied: Jim Smith

Firm Name (if applicable): Valley Apples

Street Address: 583 Dinky Creek Road City: Milton-Freewater State: OR Zip: 97002

3. Licensed Applicator's Name (if different from #2 above): Udi Sosnik License: 123456

Firm Name (if applicable): Professional Applicators Tel. No. 559-229-2195

Street Address: 1234 W Main City: Walla Walla State: WA Zip: 97000

4. Name of person(s) who applied the pesticide (if different from #3 above): _____

License No(s), if applicable: _____

5. Application Crop or Site: Grapes

6. Total Area Treated (acre, sq. ft., etc): 5.23 ac

7. Was this application made as a result of a WSDA Permit? No Yes (if yes, give Permit No.) # 12345678

8. Pesticide information (please list all information for each pesticide in the tank mix):

a) Product Name	b) EPA Reg. No.	c) Total Amount of Pesticide Applied in Area Treated	d) Pesticide Applied/Acre (or other measure)	e) Concentration Applied
<u>Provado solupak</u>	<u>03125-00428-AA</u>	<u>0.15 oz</u>	<u>0.21 oz</u>	<u>21.00 Gal/Ac</u>
<u>Stylit oil</u>	<u>65564-1</u>	<u>0.19 gal</u>	<u>0.16 gal</u>	<u>21.00 Gal/Ac</u>

9. Address or **exact location** of application. **NOTE:** If the application is made to one acre or more of agricultural land, the field location must be shown on the map on page two of this form.

G22, G28

10. Wind direction and estimated velocity during the application: _____

11. Temperature during the application: _____

12. Apparatus license plate number: _____

13. Air Ground

14. Miscellaneous Information: _____

Location of Application (If the application covers more than one township or range, please indicate township & range for the top left section of the map only):

Township: 35N

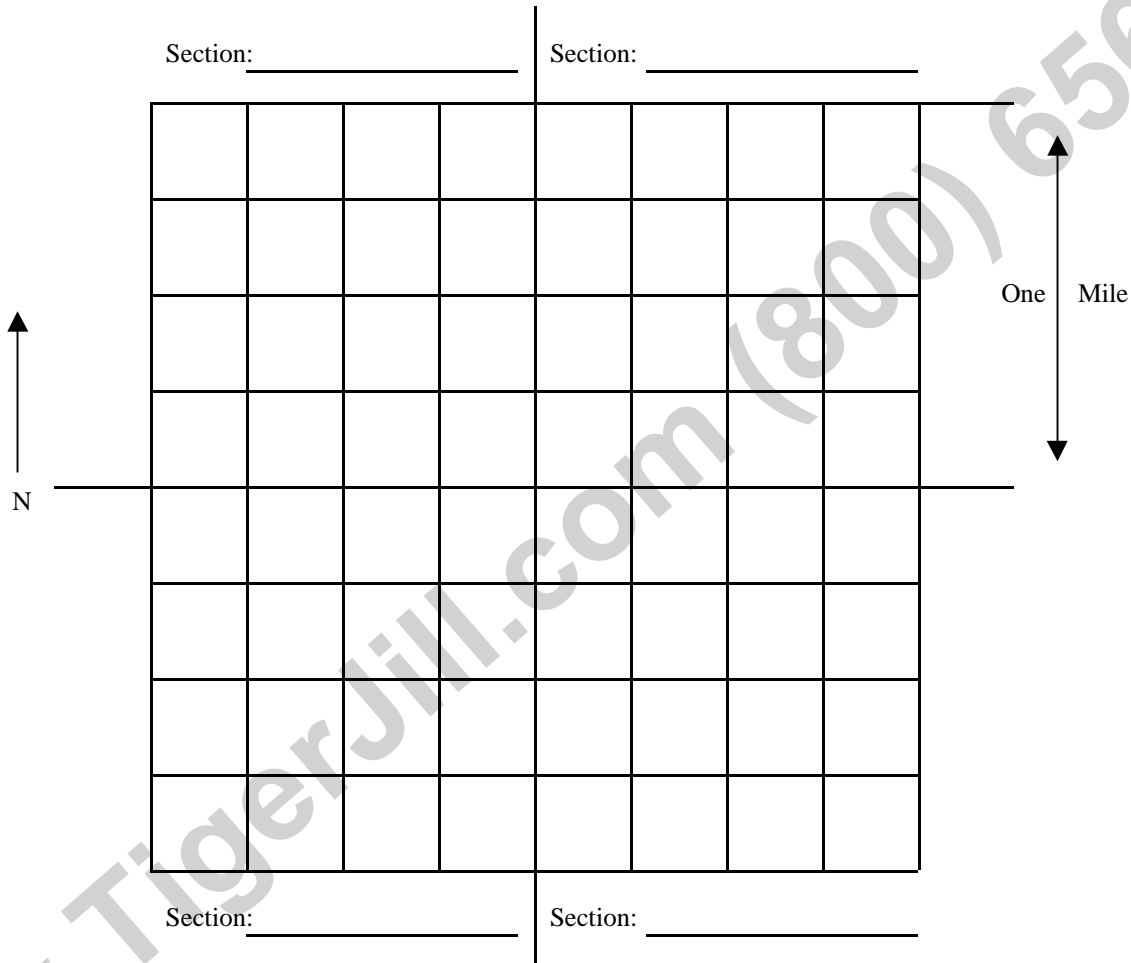
Range: E OR W (please indicate) 35E

Section(s): 1

County: Umatilla

PLEASE NOTE:

The map is divided into 4 sections with each section divided into quarter-quarter sections. Please complete it by making the appropriate section number(s) on the map and indicate as accurately as possible the location of the area treated.



Miscellaneous Information:

APPLICATION OREGON PURS SUMMARY

Date Range From: 1/1/06 to 2/15/06

Date of Use	Specific Site (Crop)	Township	Range	Section	Product ID Numbe	Product Band Name	Quantity	Units	Purpose
1/26/06	Peaches	37S	2W	12	34704-464	Super 94 Spray Oil	84.00	gal	Pseudomonas, fireblight
1/26/06	Peaches	37S	2W	12	45002-4	NuCop 50DF	336.00	lb	Pseudomonas, fireblight
1/26/06	Peaches	38S	1W	13	34704-464	Super 94 Spray Oil	120.00	gal	Pseudomonas, fireblight
1/26/06	Peaches	38S	1W	13	45002-4	NuCop 50DF	480.00	lb	Pseudomonas, fireblight
1/26/06	Peaches	37S	2W	3	34704-464	Super 94 Spray Oil	48.00	gal	Pseudomonas, fireblight
1/26/06	Peaches	37S	2W	3	45002-4	NuCop 50DF	192.00	lb	Pseudomonas, fireblight
1/27/06	Peaches	37S	2W	12	524-539	Roundup Original Max	3.94	gal	Weed spray
1/27/06	Peaches	37S	2W	12	62719-447	GoalTender	3.94	gal	Weed spray
1/27/06	Peaches	38S	1W	26	34704-464	Super 94 Spray Oil	60.00	gal	Pseudomonas, fireblight
1/27/06	Peaches	38S	1W	26	45002-4	NuCop 50DF	242.50	lb	Pseudomonas, fireblight
1/31/06	Peaches	37S	2W	3	524-539	Roundup Original Max	2.06	gal	Weed spray
1/31/06	Peaches	37S	2W	3	62719-447	GoalTender	2.06	gal	Weed spray
2/1/06	Peaches	38S	1W	26	62719-447	GoalTender	2.91	gal	Weed spray
2/3/06	Peaches	38S	1W	13	62719-447	GoalTender	5.22	gal	Weed spray
2/8/06	ORGANIC PEARS	38S	1W	15	5905-368	Omni Oil 6E	67.27	gal	Dormant Spray
2/8/06	ORGANIC PEARS	38S	1W	23	5905-368	Omni Oil 6E	137.73	gal	Dormant Spray
2/12/06	Pears	38S	1W	08	34704-464	Super 94 Spray Oil	791.09	gal	Dormant Spray
2/12/06	Pears	37S	2W	12	34704-464	Super 94 Spray Oil	416.15	gal	Dormant Spray
2/12/06	Pears	38S	1W	15	34704-464	Super 94 Spray Oil	353.60	gal	Dormant Spray
2/12/06	Pears	38S	1W	17	34704-464	Super 94 Spray Oil	160.46	gal	Dormant Spray
2/12/06	Pears	38S	1W	27	34704-464	Super 94 Spray Oil	753.70	gal	Dormant Spray
2/12/06	Pears	36S	2W	34	34704-464	Super 94 Spray Oil	483.85	gal	Dormant Spray
2/12/06	Pears	38S	1W	35	34704-464	Super 94 Spray Oil	173.74	gal	Dormant Spray
2/12/06	Pears	38S	1W	8	34704-464	Super 94 Spray Oil	136.45	gal	Dormant Spray

TIGER JILL Report Samples
 Tel: (559) 229-2195
 Fax: (559) 229-9348

BLOCK ALLOWED REENTRY

Completion Date Range From: 8/20/03 to 8/25/03

Site	Block	Application Reference	Completion Date	Completion Time	Reentry Interval	Allowed Reentry	
						Date	Time
FAIRVIEW	M EFAIRVIEW	M03-APL-04239	08/20/2003	9:00 am	12 hrs	08/20/2003	9:00 pm
FAIRVIEW	N EFAIRVIEW M	M03-APL-04239	08/20/2003	9:00 am	12 hrs	08/20/2003	9:00 pm
FAIRVIEW	N EFAIRVIEW S	M03-APL-04239	08/20/2003	9:00 am	12 hrs	08/20/2003	9:00 pm
FAIRVIEW	S EFAIRVIEW	M03-APL-04239	08/20/2003	9:00 am	12 hrs	08/20/2003	9:00 pm
FAIRVIEW	S WFAIRVIEW E	M03-APL-04240	08/22/2003	9:00 am	12 hrs	08/22/2003	9:00 pm
FAIRVIEW	S WFAIRVIEW W	M03-APL-04240	08/22/2003	9:00 am	12 hrs	08/22/2003	9:00 pm
FAIRVIEW	SS EFAIRVIEW	M03-APL-04240	08/22/2003	9:00 am	12 hrs	08/22/2003	9:00 pm
FAIRVIEW	SS WFAIRVIEW E	M03-APL-04240	08/22/2003	9:00 am	12 hrs	08/22/2003	9:00 pm
FAIRVIEW	SS WFAIRVIEW W	M03-APL-04240	08/22/2003	9:00 am	12 hrs	08/22/2003	9:00 pm
HARMONY	M HARMONY	M03-APL-04244	08/22/2003	9:00 am	12 hrs	08/22/2003	9:00 pm
HARMONY	NE HARMONY	M03-APL-04244	08/22/2003	9:00 am	12 hrs	08/22/2003	9:00 pm
HARMONY	SE HARMONY	M03-APL-04244	08/22/2003	9:00 am	12 hrs	08/22/2003	9:00 pm
HARMONY	W HARMONY	M03-APL-04244	08/22/2003	9:00 am	12 hrs	08/22/2003	9:00 pm
MORMON	W MORMAN NE	M03-APL-04241	08/22/2003	8:00 am	12 hrs	08/22/2003	8:00 pm
MORMON	W MORMON E	M03-APL-04241	08/22/2003	8:00 am	12 hrs	08/22/2003	8:00 pm
MORMON	W MORMON W	M03-APL-04241	08/22/2003	8:00 am	12 hrs	08/22/2003	8:00 pm
NICKERSON	NICKERSON 1	M03-APL-04236	08/21/2003	9:00 am	12 hrs	08/21/2003	9:00 pm
S GALVIN	S BOB GARVIN N	M03-APL-04237	08/22/2003	10:00 am	1 day	08/23/2003	10:00 ar
S GALVIN	S BOB GARVIN S	M03-APL-04237	08/21/2003	10:00 am	1 day	08/22/2003	10:00 ar
WALLS	NE WALLS	M03-APL-04236	08/21/2003	9:00 am	12 hrs	08/21/2003	9:00 pm
WALLS	NM WALLS	M03-APL-04236	08/21/2003	9:00 am	12 hrs	08/21/2003	9:00 pm
WALLS	NW WALLS	M03-APL-04236	08/21/2003	9:00 am	12 hrs	08/21/2003	9:00 pm

TIGER JILL Report Samples
 Tel: (559) 229-2195
 Fax: (559) 229-9348

BLOCK ALLOWED HARVEST

Completion Date Range From: 8/20/03 to 8/25/03

Site	Block	Application Reference	Completion Date	Completion Time	Harvest Interval	Allowed Harvest	
						Date	Time
FAIRVIEW	M EFAIRVIEW	M03-APL-04239	08/20/2003	9:00 am	Until Dry	08/20/2003	9:00 am
FAIRVIEW	N EFAIRVIEW M	M03-APL-04239	08/20/2003	9:00 am	Until Dry	08/20/2003	9:00 am
FAIRVIEW	N EFAIRVIEW S	M03-APL-04239	08/20/2003	9:00 am	Until Dry	08/20/2003	9:00 am
FAIRVIEW	S EFAIRVIEW	M03-APL-04239	08/20/2003	9:00 am	Until Dry	08/20/2003	9:00 am
FAIRVIEW	S WFAIRVIEW E	M03-APL-04240	08/22/2003	9:00 am	Until Dry	08/22/2003	9:00 am
FAIRVIEW	S WFAIRVIEW W	M03-APL-04240	08/22/2003	9:00 am	Until Dry	08/22/2003	9:00 am
FAIRVIEW	SS EFAIRVIEW	M03-APL-04240	08/22/2003	9:00 am	Until Dry	08/22/2003	9:00 am
FAIRVIEW	SS WFAIRVIEW E	M03-APL-04240	08/22/2003	9:00 am	Until Dry	08/22/2003	9:00 am
FAIRVIEW	SS WFAIRVIEW W	M03-APL-04240	08/22/2003	9:00 am	Until Dry	08/22/2003	9:00 am
HARMONY	M HARMONY	M03-APL-04244	08/22/2003	9:00 am	Until Dry	08/22/2003	9:00 am
HARMONY	NE HARMONY	M03-APL-04244	08/22/2003	9:00 am	Until Dry	08/22/2003	9:00 am
HARMONY	SE HARMONY	M03-APL-04244	08/22/2003	9:00 am	Until Dry	08/22/2003	9:00 am
HARMONY	W HARMONY	M03-APL-04244	08/22/2003	9:00 am	Until Dry	08/22/2003	9:00 am
MORMON	W MORMAN NE	M03-APL-04241	08/22/2003	8:00 am	Until Dry	08/22/2003	8:00 am
MORMON	W MORMON E	M03-APL-04241	08/22/2003	8:00 am	Until Dry	08/22/2003	8:00 am
MORMON	W MORMON W	M03-APL-04241	08/22/2003	8:00 am	Until Dry	08/22/2003	8:00 am
NICKERSON	NICKERSON 1	M03-APL-04236	08/21/2003	9:00 am	Until Dry	08/21/2003	9:00 am
S GALVIN	S BOB GARVIN N	M03-APL-04235	08/21/2003	5:00 pm	21 days	09/11/2003	5:00 pm
S GALVIN	S BOB GARVIN S	M03-APL-04235	08/21/2003	5:00 pm	21 days	09/11/2003	5:00 pm
WALLS	NE WALLS	M03-APL-04236	08/21/2003	9:00 am	Until Dry	08/21/2003	9:00 am
WALLS	NM WALLS	M03-APL-04236	08/21/2003	9:00 am	Until Dry	08/21/2003	9:00 am
WALLS	NW WALLS	M03-APL-04236	08/21/2003	9:00 am	Until Dry	08/21/2003	9:00 am

TIGER JILL Report Samples
 Tel: (559) 229-2195
 Fax: (559) 229-9348

PERSON ORGANOPHOSPHATE CARBAMATE EXPOSURE

Completion Date Range From: 1/1/01 to 1/31/01

All employees that handled ORGANOPHOSPHATE and/or CARBAMATES during any part of more than 6 days during 30-day period must have a cholinesterase blood test.

Section 6728, Title 3, California Administrative Code

Employee	Last Date	Days
MATT, M	01/05/01	1
	01/12/01	1
	01/15/01	1
	01/18/01	1
	01/23/01	2
	01/26/01	1

MATT, M	Total Exposure	7
----------------	-----------------------	----------

Blood Test Required

SMITH, JOHN	01/05/01	1
	01/12/01	1
	01/15/01	1
	01/18/01	1
	01/23/01	2
	01/26/01	1

SMITH, JOHN	Total Exposure	7
--------------------	-----------------------	----------

Blood Test Required